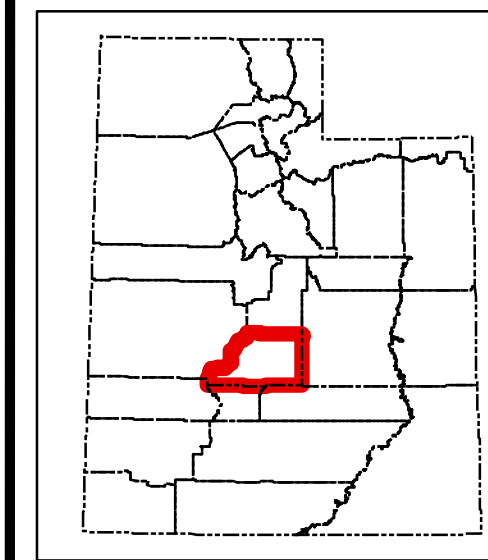


Location Map



Legend

- Selected County
- County Boundaries
- Municipalities
- Utah Streets & Roads**
- Freeway
- US Highway
- State Highway
- Local

Description

The geographic boundaries of Sevier County are described as follows:
 Beginning at a point on the line between the ranges 5 and 6 east one mile north of fourth standard parallel south, thence west to the east bank of the Sevier River; thence northerly along the east bank of said river to a point west of a point where the road between Gunnison and Salina crosses Willow Creek at the forks of said creek; thence west to the range line between ranges 1-1/2 and 2 west, township 20 south; thence south to the southeast corner, section 36, township 20 south, range 2 west; thence west to the northwest corner, section 3, township 21 south, range 2 west; thence south to the one-fourth corner on the east side of section 9, township 21 south, range 2 west; thence west two miles; thence south one-half mile; thence west one-half mile; thence south two miles; thence west one-half mile to the southwest corner of section 19, township 21 south, range 2 west; thence west to the southwest corner of section 21, township 21 south, range 2-1/2 west; thence south to the southeast corner of section 36, township 21 south, range 3 west; thence west one mile; thence south two miles; thence west one mile; thence south two miles; thence west one mile; thence south one mile; thence west two miles to the southeast corner of section 30, township 22 south, range 3 west; thence south along the section line between sections 31 and 32 to the quarter corner on the north side of section 3, township 23 south, range 4 west; thence south five miles; thence east one-half mile; thence south one mile to the southeast corner of section 34, township 23 south, range 4 west; thence south one and one-half miles; thence west one mile; thence south one-half mile; thence west one-fourth mile; thence south one-half mile; thence west three-fourths mile; thence south one-half mile; thence west one mile; thence south one-fourth mile; thence west one-half mile; thence south one mile; thence west one-half mile; thence south one-half mile; thence west one mile; thence south one-half mile to the southeast corner of section 26, township 24 south, range 4-1/2 west; thence west two and one-half miles; thence north one-half mile; thence west five miles; thence south one-half mile; thence west one mile; thence south one mile; thence west one-half mile to the southeast corner of section 32, township 24 south, range 5 west; thence one mile south; thence one-half mile west; thence south three miles; thence west one mile; thence south two miles; thence west one-half mile to the southwest corner of section 31, township 25 south, range 5 west; thence to the northeast corner of Beaver County at the summit of the range separating Sevier Valley from Round and Pavant Valleys; thence southwesterly along the summit of said range to the northwest corner of the southwest quarter of the northwest quarter of section 34, township 26 south, range 6 west; thence easterly along the 40-line parallel to the section line to the range line between 2 and 3 west; thence south on range line to the 40-line running east through the south one-half of section 31, township 26 south, range 2 west of the Salt Lake meridian; thence easterly along said 40-line parallel to the section line to the northeast corner of the southeast quarter of the southwest quarter of section 35, township 26 south, range 1 east, Salt Lake meridian to the summit of the range separating Grass and Rabbit Valleys; thence northeasterly along said summit to a point due east of the point at which the wagon road crosses the summit between Marysvale and Monroe; thence east to the line between ranges 5 and 6 east; thence north to the point of beginning.

Narrative

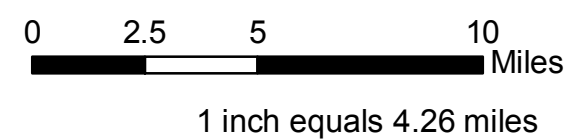
This map has been created to fulfill the requirements under Section 17-50-104, State of Utah Code: Counties of the state – County boundaries maintained by Lieutenant Governor.
 The counties of the state are those whose geographic boundaries are described in the official county boundary records maintained by the office of the lieutenant governor and may be changed only in accordance with the provisions of this title. The office of the lieutenant governor shall maintain the official county boundaries for the counties of the state and update those boundaries upon the lieutenant governor's issuance, under Section 67-1a-6.5, of an applicable certificate, as defined in that section.
 The county boundary described on this map has been created from the original county description. If changes have been made to the county boundary in accordance with the provisions outlined in state code, the changes are shown in the graphic representation of the boundary; the calls from the boundary adjustment plat have been added to the original description and a reference to the certification document points to the area of change. This map provides a general graphic location of the boundary without being tied to the ground using the Public Land Survey System.
 If more accurate information is needed, a ground survey is required.

Certification

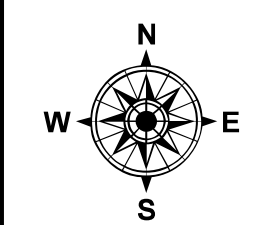
I Sean A. Fernandez, Professional Land Surveyor, as prescribed by the laws of the State of Utah and holding license No. 312775 do hereby certify: That this map was prepared by me or under my direction together with the best available data; That due care was exercised in preparing this map; That this map is a geographic representation of the County Boundary to the best of my knowledge and conviction.

DRAFT

Greg Bell
 LIEUTENANT GOVERNOR
 Utah State Capitol
 Suite 220
 Salt Lake City UT 84114
elections@utah.gov



Sean A. Fernandez PLS
 STATE CADASTRAL SURVEYOR
 Automated Geographic Reference Center (AGRC)
 1 State Office Building, Rm 5130
 Salt Lake City, Ut 84114
<http://gis.utah.gov/surveyresources>



Sevier County Boundary Map
 Drawn By: Mike Heagin Checked by: Sean Fernandez PLS
 Print Date: May 12, 2010